








- DRAWING KEY**
-  APPLICATION BOUNDARY
  -  GROUNDWATER MONITORING BOREHOLE (KPG)
  -  GROUNDWATER MONITORING BOREHOLE (LAMBETH)
  -  BOREHOLE NOT INSTALLED/ DECOMMISSIONED/ SELECTED FOR MONITORING
  -  WINDOW SAMPLE NOT INSTALLED/ DECOMMISSIONED/ SELECTED FOR MONITORING
  -  SURFACE WATER SAMPLING LOCATION
  -  AREA WITH AN UNDERLYING PROTECTIVE MEMBRANE

© Crown Copyright 2009. All rights reserved. Licence number 100020449

CLIENT  
**NORTH LONDON WASTE AUTHORITY**



ADDRESS  
**Lomond House, Newbury Business Park**  
**London Road, Newbury, RG12 2PS**  
 Tel +44 (0)1635 275800  
 www.amecfw.com

PROJECT  
**NORTH LONDON HEAT AND POWER PROJECT**

ADDRESS  
**EDMONTON ECOPARK**  
**ADVENT WAY, LONDON**  
**N18 3AG**



SCALE  
**1:3000 @ A3**

DATE  
**07/05/2015**

STATUS  
**FINAL**

DRAWING  
**VOLUME 2 FIGURE 6.1**  
**GROUNDWATER AND SURFACE WATER**  
**MONITORING LOCATION PLAN**

DRAWN      CHECKED      AUTHORISED  
**ROBEC      GAVIJ**

DRAWING NUMBER  
**35180-New39b.dwg**

REVISION  
**03**